


**PROPOSED LANDUSE
MAP - 2041**
WARD -2 / BLOCK -15
DINDIGUL CORPORATION
DINDIGUL LPA



Legend

- LPA BOUNDARY
- CORPORATION BOUNDARY
- WARD BOUNDARY
- BLOCK BOUNDARY
- TOWN SURVEY BOUNDARY
- NATIONAL HIGHWAYS
- STATE HIGHWAYS
- RAILWAY LINE
- HILLOCK / QUARRY
- WATER BODIES

LANDUSE ZONE	EXISTING	PROPOSED
RESIDENTIAL		
COMMERCIAL		
INDUSTRIES		
SPECIAL AND HAZARDOUS INDUSTRIES		
INSTITUTIONAL		
OPEN SPACE & RECREATIONAL		
AGRICULTURAL		
PROPOSED ROADS		

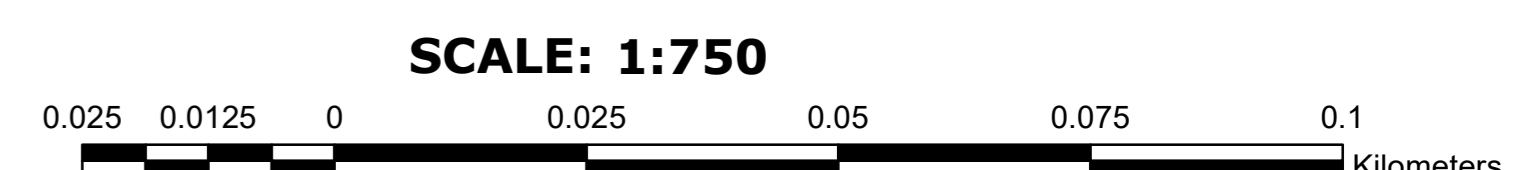

**MEMBER SECRETARY / DEPUTY DIRECTOR (i/c),
DISTRICT TOWN & COUNTRY PLANNING OFFICE,
DINDIGUL DISTRICT.**

**DEPUTY DIRECTOR
TOWN & COUNTRY PLANNING,
CHENNAI.**

**JOINT DIRECTOR OF TOWN & COUNTRY PLANNING,
CHENNAI.**

**DIRECTOR OF TOWN & COUNTRY PLANNING,
CHENNAI.**

**ADDITIONAL CHIEF SECRETARY TO GOVERNMENT,
HOUSING AND URBAN DEVELOPMENT,
GOVERNMENT OF TAMILNADU.**



**PREPARED BY
DINDIGUL LOCAL PLANNING AUTHORITY,**

**DIRECTORATE OF TOWN
& COUNTRY PLANNING - TAMIL NADU.**

DTCP



D I N D I G U L L O C A L P L A N N I N G A R E A